


From: Sterling Mudge sterlingmudge@gmail.com 
Subject: Grand West trail proposal
Date: August 29, 2019 at 9:25 AM
To: Lynn Tennyson daytennyson@comcast.net



Pete-

Please find the attached maps for the Cloud City Wheelers request for a non-motorized trail that will connect the Turquoise Lake Recreation Area and the Northern limits of the City of Leadville. The length of the section proposed to travel through Grand West property is 1200 feet long. This proposed trail will be a summer time only trail, to provide ample space for big game habitat and to not encourage illegal motorized uses of the area during the winter. This trail will provide a valuable recreation asset for locals seeking close to home recreation opportunities, while helping conserve open space and encouraging positive use of our natural lands. Once all permissions are in place by the appropriate landowners the Cloud City Wheelers will build and maintain this trail as a community greenway.

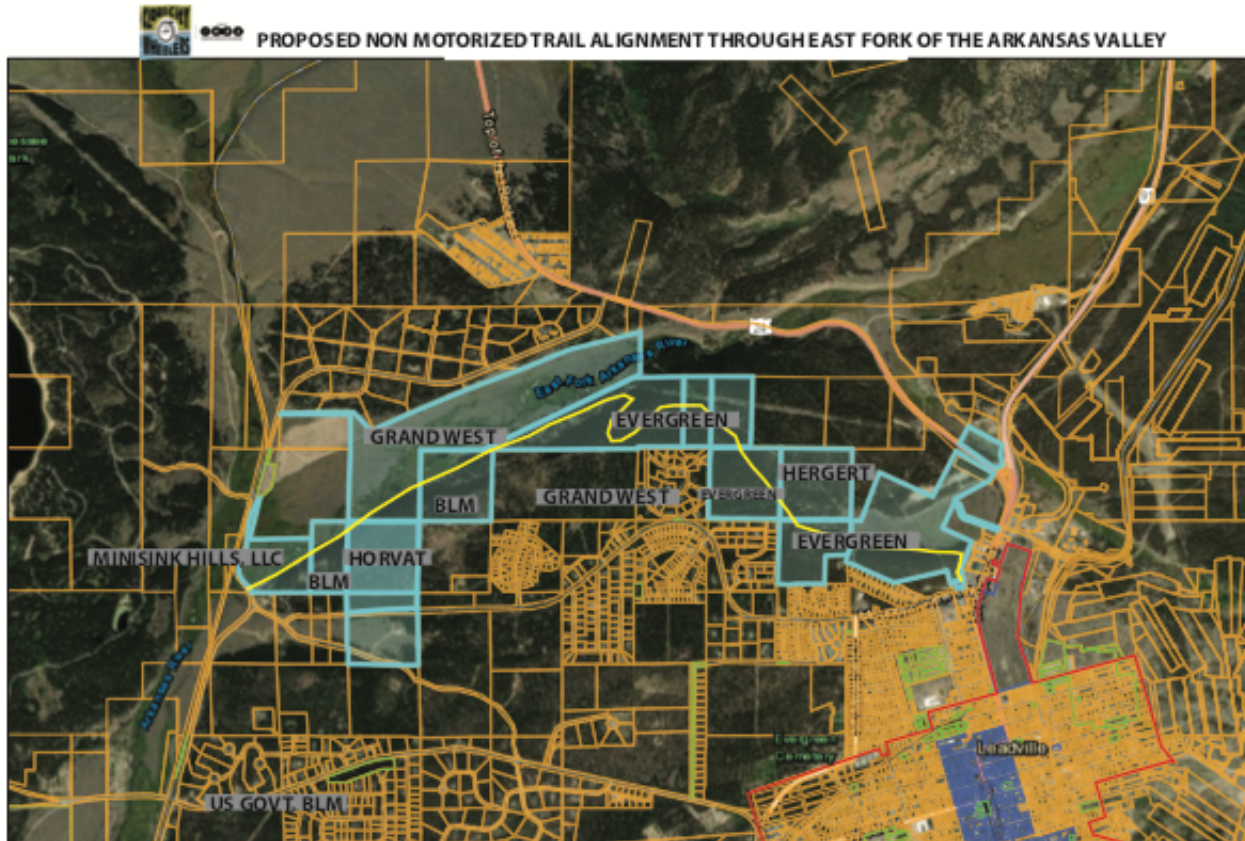
Please let me know if there is any other information you may need from us. And thank you for the opportunity to work together.

Sincerely,

Sterling

--
Sterling Mudge

719-293-5606 // Cloud City Wheelers // Executive Director
www.cloudcitywheelers.com @cloudcitywheelers

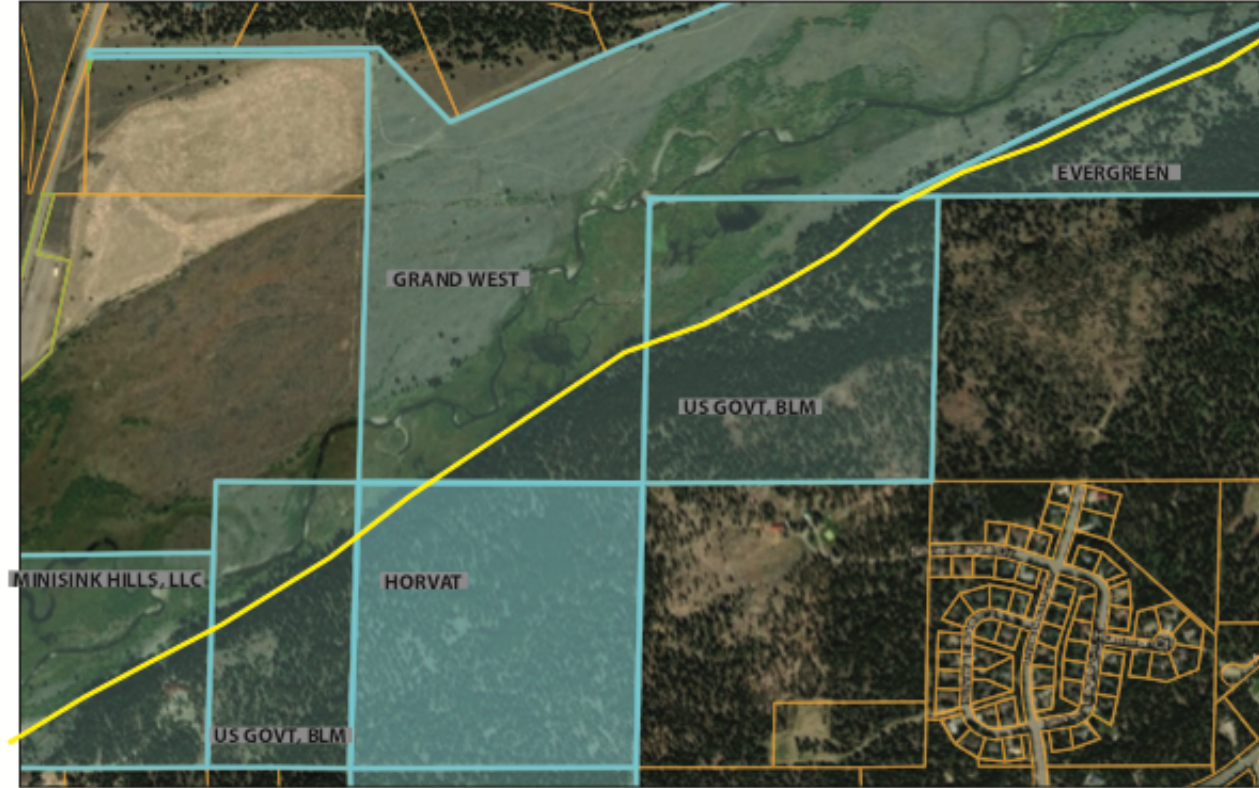


GRAND WEST LANDOWNERS

 PROPOSED TRAIL

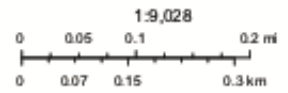


PROPOSED NON-MOTORIZED TRAIL ALIGNMENT THROUGH EAST FORK OF THE ARKANSAS VALLEY



US GOVT. BLM LANDOWNERS

 PROPOSED TRAIL



Esri, HERE, Garmin, (c) OpenStreetMap contributors, Esri, HERE, Garmin